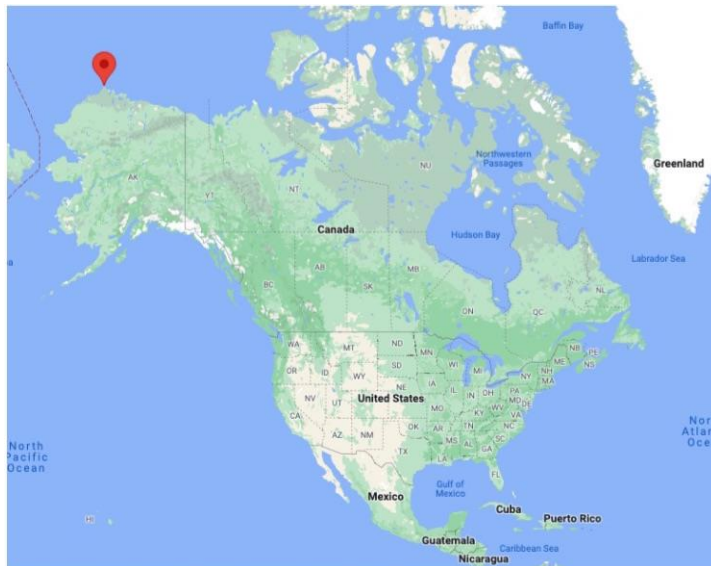




Certification of

**Barrow/North Slope Alaska (BAR)
&
Ross Island (ROS)**

- Operated by US DOE Atmospheric Radiation Measurement Program (ARM)
- Location: 71.32° N 156.62° W
- Data stream: RS41

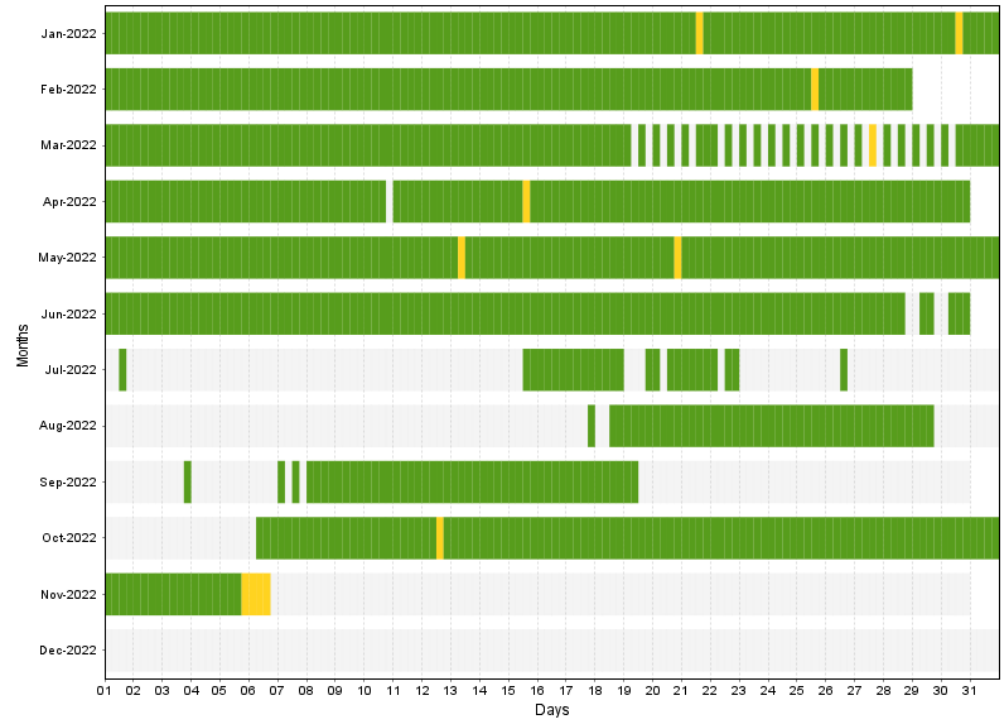
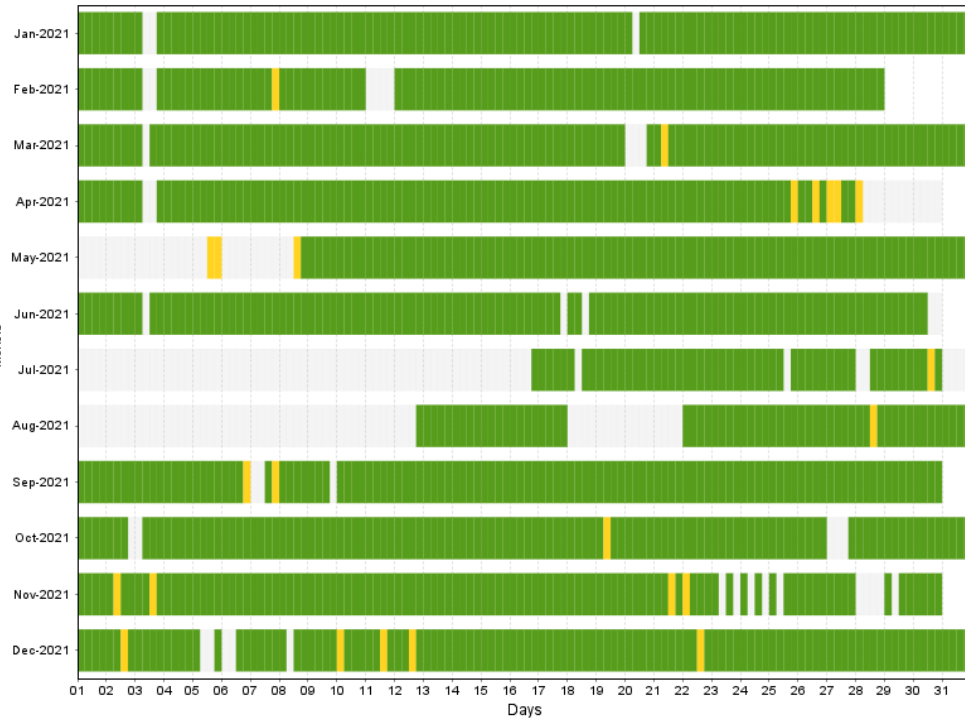


2021

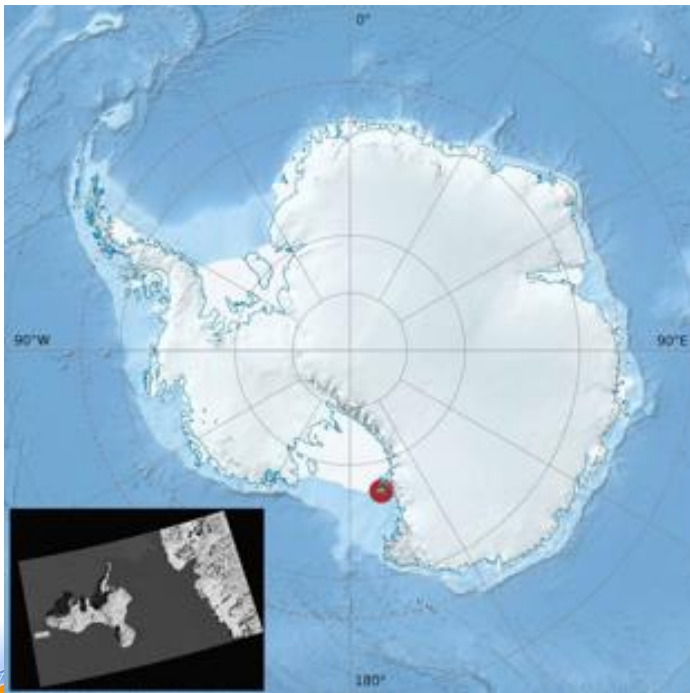
2022

Availability of GRUAN Data Product RS41-GDP.1 at BAR-RS-02

Availability of GRUAN Data Product RS41-GDP.1 at BAR-RS-02



- Jointly operated by NIWA, AntNZ, USAP/NSF
- Location: 77.82° S, 166.65° E
- Data streams: RS41 & GNSS-PW



2021

2022

Availability of GRUAN Data Product RS41-GDP.1 at ROS-RS-01

Availability of GRUAN Data Product RS41-GDP.1 at ROS-RS-01

